



Legend

Alignment

— Cut & Cover

— Retained Cut

— Surface

— Viaduct

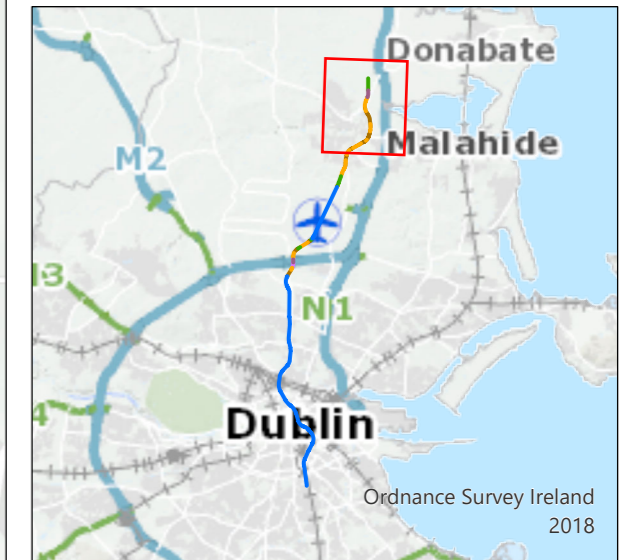
Station Locations

Project Boundary

Study Area

Churches

Childcare Facility



P03	5/8/22	Final Issue	FND	RH	RH	NC
Rev.	Date	Purpose of revision	Drawn	Check'd	Rev'd	App'd



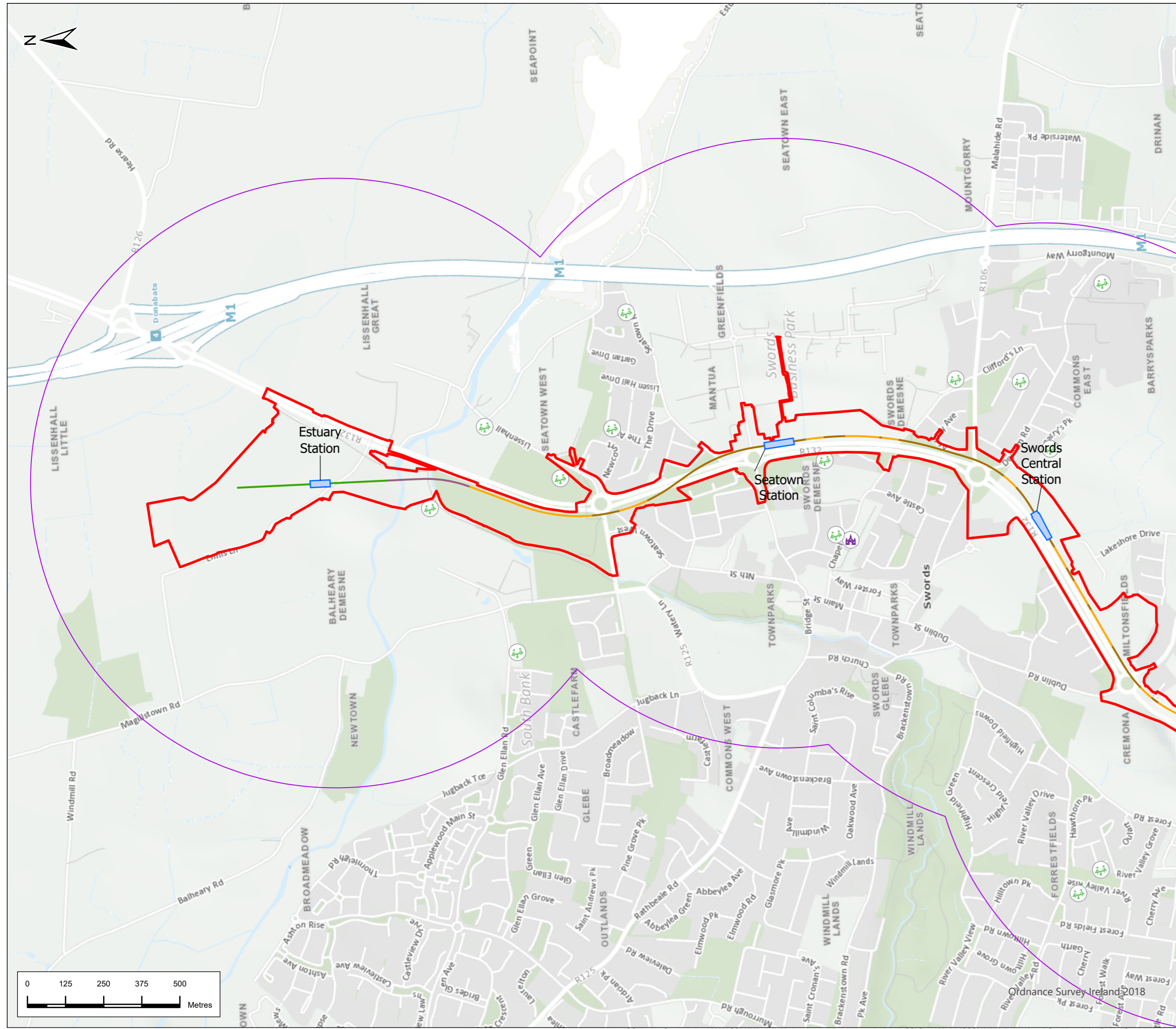
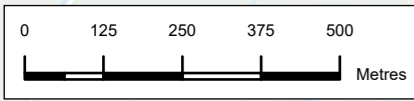
Drawing Title
Figure 11.6 Churches, Libraries and Childcare Facilities in the Study Area
 Sheet 1 of 7

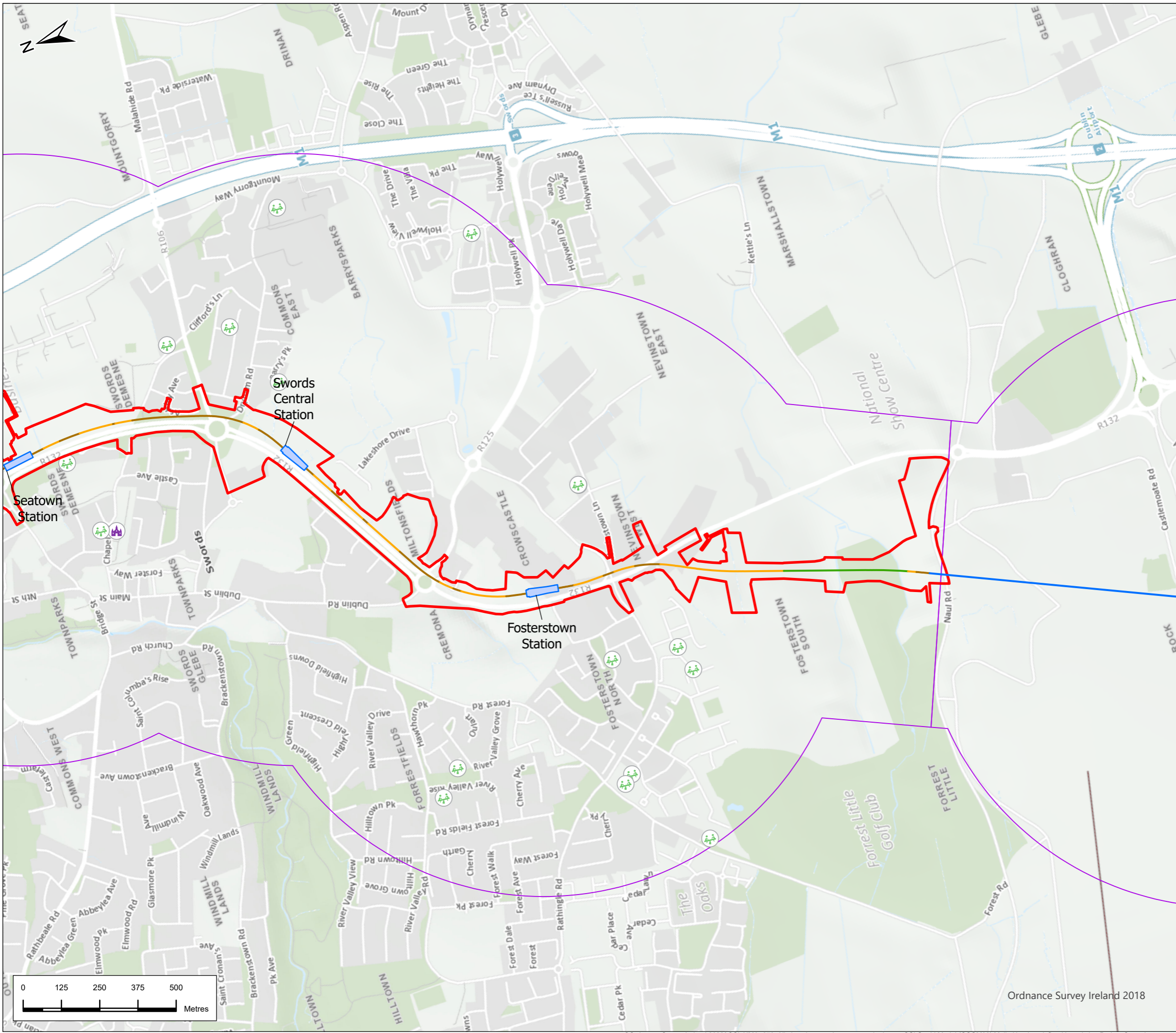
Drawing Status: **FINAL**

Scale @ A3: 1:12,000 **DO NOT SCALE**

Jacobs No.	32108600
Client No.	
Drawing No.	ML1-JAI-EIA-ROUT_XX-DR-Y-12035
Rev	P03

This drawing is not to be used in whole or in part other than for the intended purpose and project as defined in this drawing. Refer to the contract for full terms and conditions.

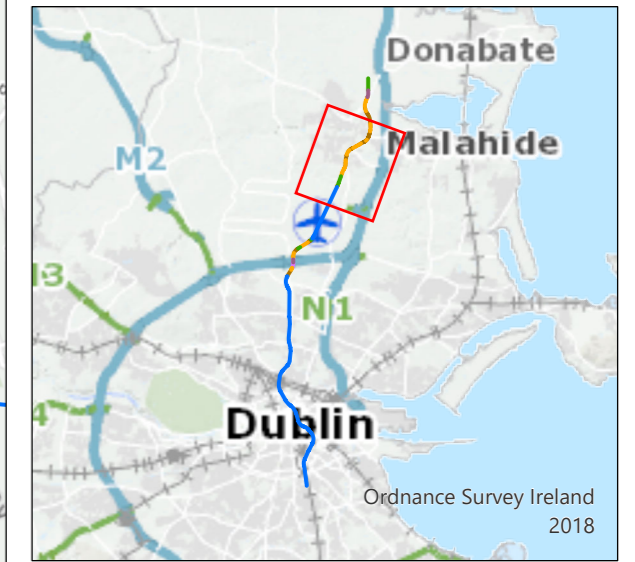




Legend

Alignment

- Cut & Cover
- Retained Cut
- Surface
- Tunnel
- Station Locations
- Project Boundary
- Study Area
- Churches
- Childcare Facility



P03	5/8/22	Final Issue	FND	RH	RH	NC
Rev.	Date	Purpose of revision	Drawn	Check'd	Rev'd	App'd



Client

Project

Drawing Title

Figure 11.6 Churches, Libraries and Childcare Facilities in the Study Area
Sheet 2 of 7

Drawing Status

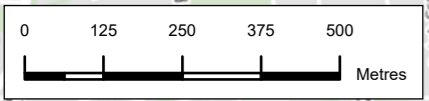
FINAL

Scale @ A3: 1:12,000 DO NOT SCALE

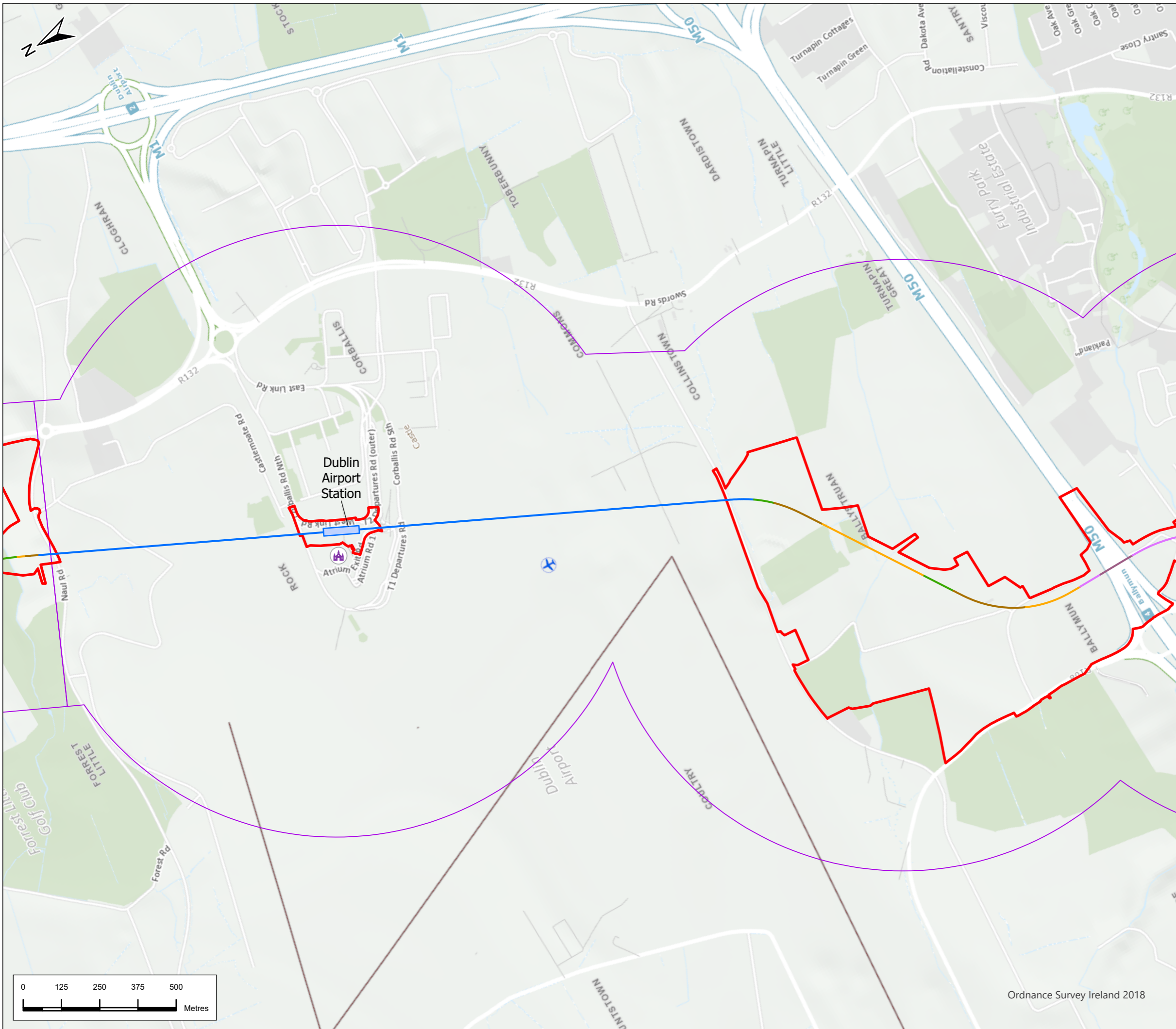
Jacobs No. 32108600

Drawing No. ML1-JAI-EIA-ROUT_XX-DR-Y-12036 Rev P03

This drawing is not to be used in whole or in part other than for the intended purpose and project as defined on this drawing. Refer to the contract for full terms and conditions.



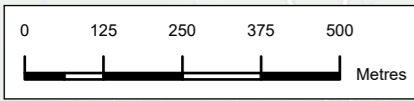
Ordnance Survey Ireland 2018



Legend

Alignment

- Cut & Cover
- Incline
- Retained Cut
- Surface
- Tunnel
- Viaduct
- Station Locations
- Project Boundary
- Study Area
- Churches



P03	5/8/22	Final Issue	FND	RH	RH	NC
Rev.	Date	Purpose of revision	Drawn	Check'd	Rev'd	Appr'd

JACOBS
IDOM

Client
TII
Bonnavar Iompair Éireann
Transport Infrastructure Ireland

Project
METROLINK

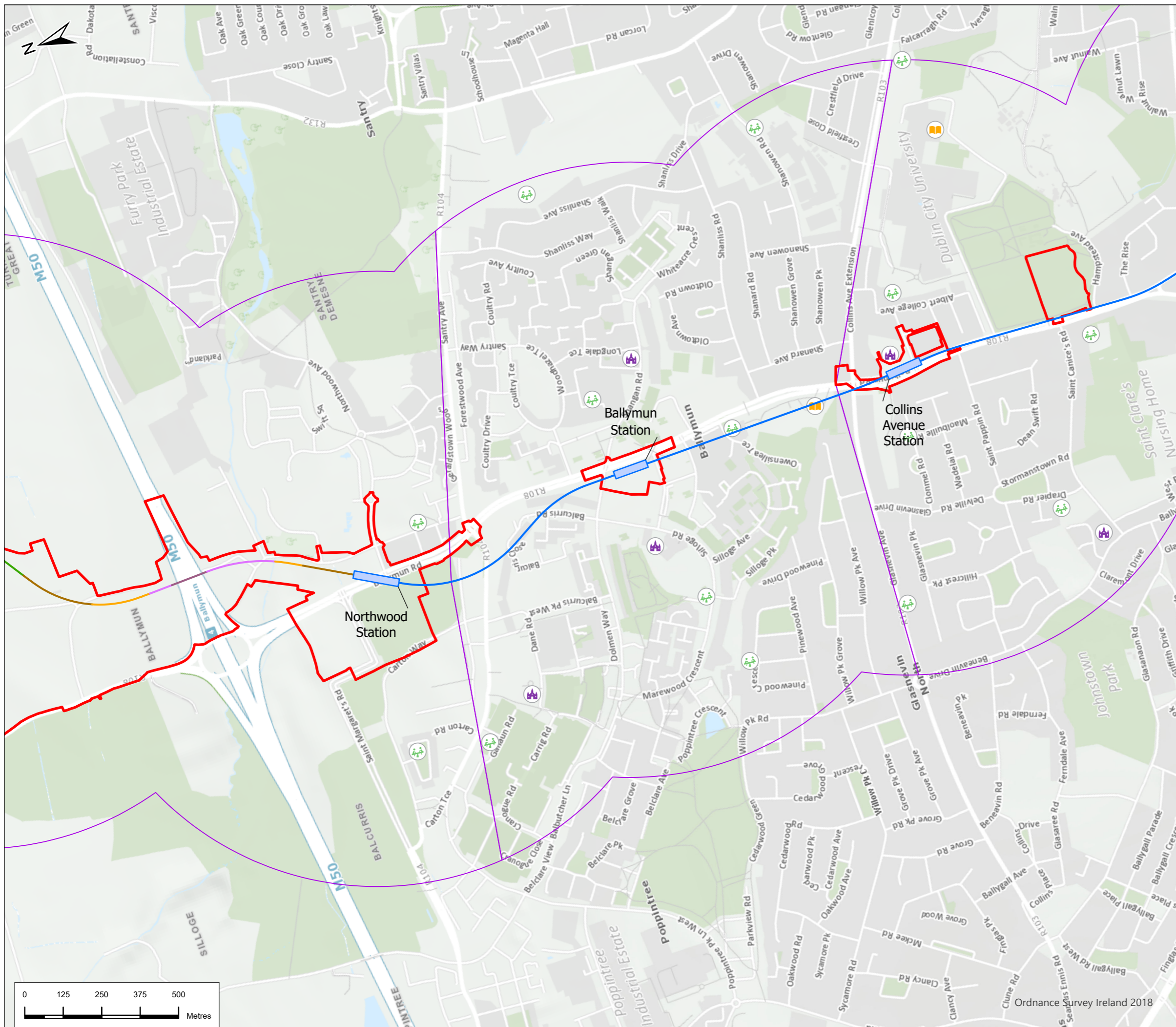
Drawing Title
Figure 11.6 Churches, Libraries and Childcare Facilities in the Study Area
Sheet 3 of 7

Drawing Status
FINAL

Scale @ A3: 1:12,000 DO NOT SCALE













Jacobs No. 32108600
Client No.
Drawing No. ML1-JAI-EIA-ROUT_XX-DR-Y-12037 Rev P03

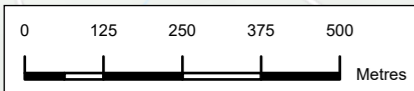
This drawing is not to be used in whole or in part other than for the intended purpose and project as defined on this drawing. Refer to the contract for full terms and conditions.



Legend

Alignment

-  Cut & Cover
-  Incline
-  Retained Cut
-  Surface
-  Tunnel
-  Viaduct
-  Station Locations
-  Project Boundary
-  Study Area
-  Churches
-  Libraries
-  Childcare Facility



P03	5/8/22	Final Issue	FND	RH	RH	NC
Rev.	Date	Purpose of revision	Drawn	Check'd	Rev'd	Appr'd

JACOBS IDOM

Client

TII
Bonneagar Iompair Éireann
Transport Infrastructure Ireland

Project

METROLINK

Drawing Title

**Figure 11.6 Churches, Libraries and Childcare Facilities in the Study Area
Sheet 4 of 7**

Drawing Status

FINAL

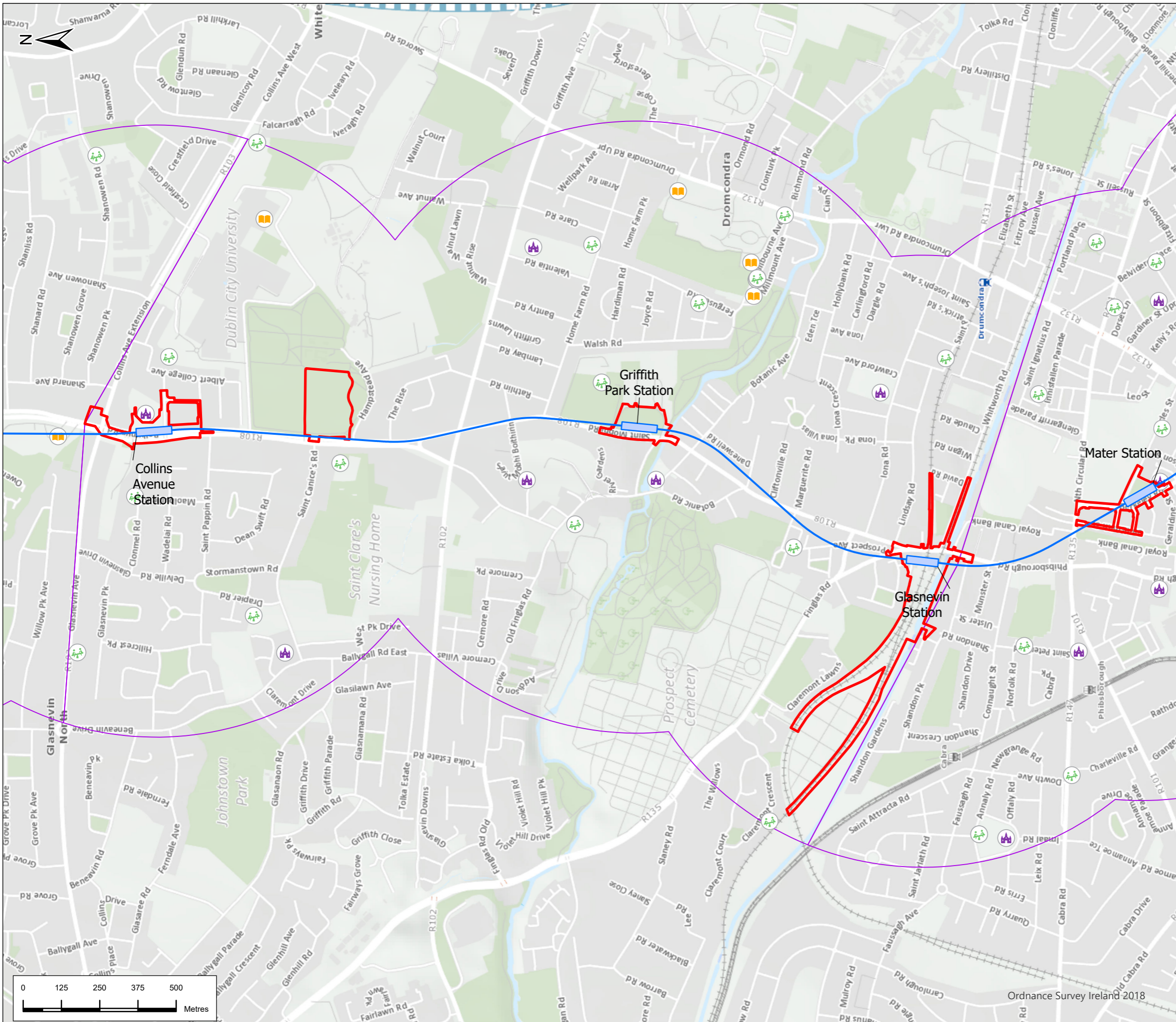
Scale @ A3: 1:12,000 | DO NOT SCALE

JACOBS No. 32108600
Client No.

Drawing No. **ML1-JAI-EIA-ROUT_XX-DR-Y-12038** | Rev **P03**








© National Roads Authority (NRA) 1994-2022. This drawing is confidential and the copyright in it is owned by NRA. This drawing must not be either loaned, copied or otherwise reproduced in whole or in part or used for any purpose without the prior permission of NRA. Transport Infrastructure Ireland (TII) is an operational name of the National Roads Authority.

©Ordnance Survey Ireland 2022/ OSi, NMA, 273. All elevations are in metres and relate to OSi Geoid Model (OSGM02) Malin Head as defined by existing Project Control. All Co-ordinates are in Irish Transverse Mercator Grid (ITM) as defined by OSi active GPS station Tallaght College (TLLG).



Legend

Alignment

-  Tunnel
-  Station Locations
-  Project Boundary
-  Study Area
-  Churches
-  Libraries
-  Childcare Facility



P03	5/8/22	Final Issue	FND	RH	RH	NC
Rev.	Date	Purpose of revision	Drawn	Check'd	Rev'd	Appr'd

JACOBS
IDOM

TII
Bonnéagar Iompar Eireann
Transport Infrastructure Ireland

METROLINK

Drawing Title
Figure 11.6 Churches, Libraries and Childcare Facilities in the Study Area Sheet 5 of 7

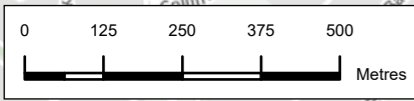
Drawing Status
FINAL

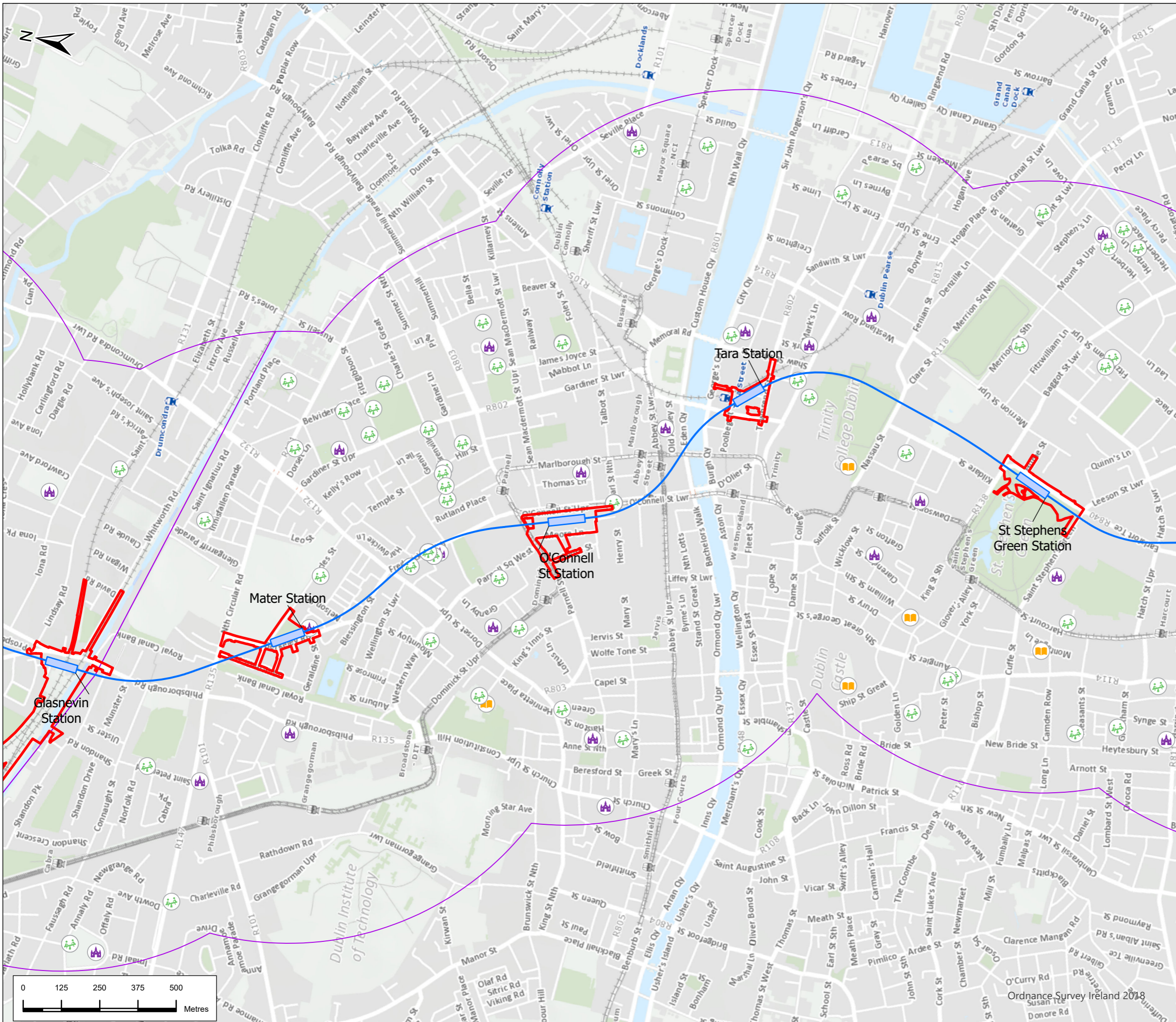
Scale @ A3
1:12,000 **DO NOT SCALE**

Jacobs No. 32108600
Client No.

Drawing No. **ML1-JAI-EIA-ROUT_XX-DR-Y-12039** Rev **P03**

This drawing is not to be used in whole or in part other than for the intended purpose and project as defined in this drawing. Refer to the contract for full terms and conditions.





Legend

Alignment

- Tunnel
- Station Locations
- Project Boundary
- Study Area
- Churches
- Libraries
- Childcare Facility



P03	5/8/22	Final Issue	FND	RH	RH	NC
Rev.	Date	Purpose of revision	Drawn	Check'd	Rev'd	Appr'd



Drawing Title
Figure 11.6 Churches, Libraries and Childcare Facilities in the Study Area
 Sheet 6 of 7

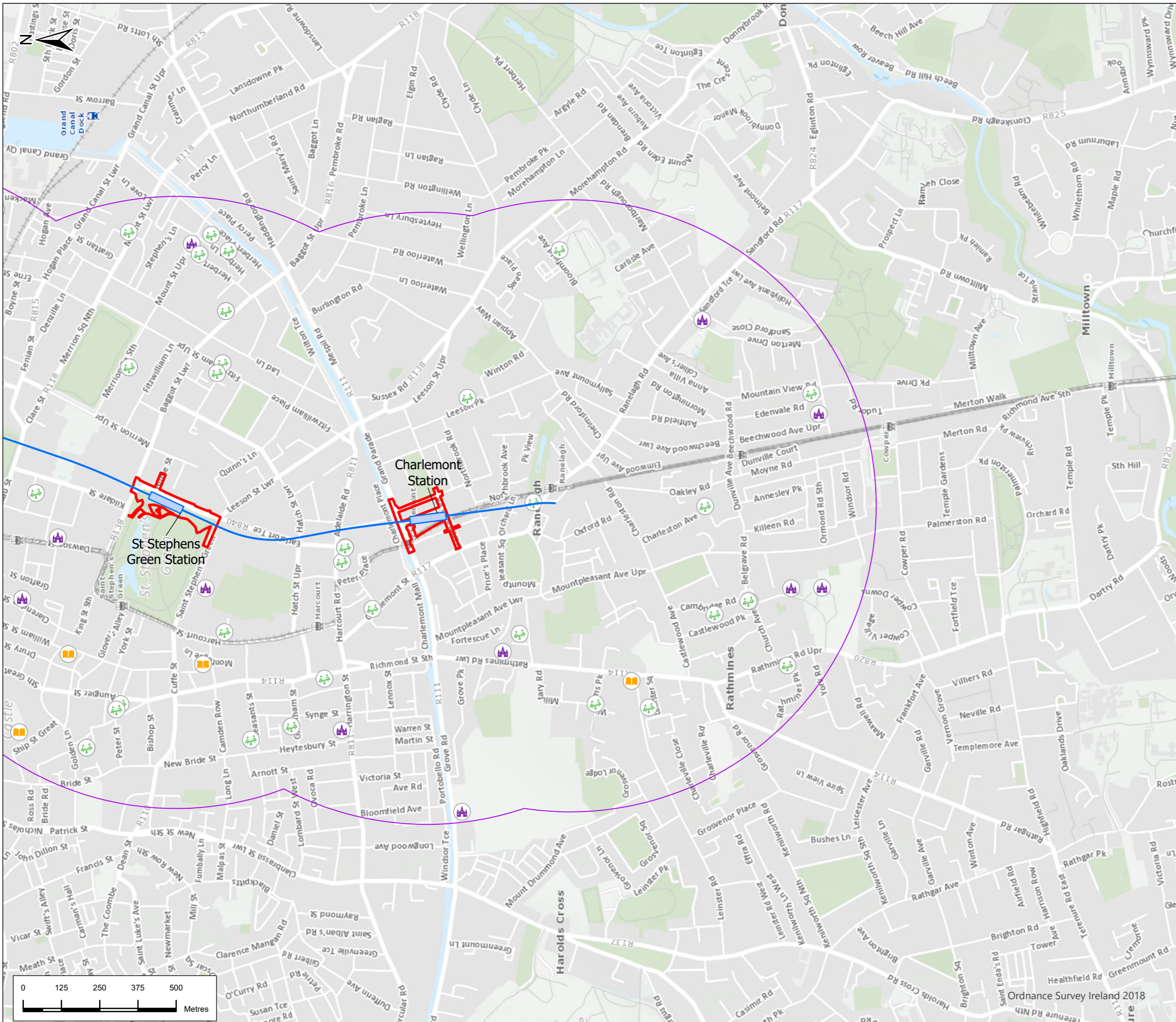
Drawing Status
FINAL

Scale @ A3
 1:12,000 DO NOT SCALE

JACOBS No. 32108600
 Client No.








Drawing No. **ML1-JAI-EIA-ROUT_XX-DR-Y-12040** Rev **P03**

This drawing is not to be used in whole or in part other than for the intended purpose and project as defined on this drawing. Refer to the contract for full terms and conditions.



Legend

Alignment

-  Tunnel
-  Station Locations
-  Project Boundary
-  Study Area
-  Churches
-  Libraries
-  Childcare Facility



P03	5/8/22	Final Issue	FND	RH	RH	NC
Rev.	Date	Purpose of revision	Drawn	Check'd	Rev'd	Appr'd

JACOBS
IDOM

TII
Bonnegar Iompar Éireann
Transport Infrastructure Ireland

METROLINK

Drawing Title
Figure 11.6 Churches, Libraries and Childcare Facilities in the Study Area
Sheet 7 of 7

Drawing Status: **FINAL**
Scale @ A3: 1:12,000 | DO NOT SCALE

Jacobs No. 32108600
Client No.

Drawing No. **ML1-JAI-EIA-ROUT_XX-DR-Y-12041** | Rev **P03**

This drawing is not to be used in whole or in part other than for the intended purpose and project as defined in this drawing. Refer to the contract for full terms and conditions.